

OWNER'S CERTIFICATE

We hereby certify that we are the owners of or have some right, title or interest in and to the real property included within the subdivision shown upon this map, that we are the only persons whose consent is necessary to pass a clear title to said property, and we consent to the making and recording of said map and subdivision as shown within the blue border line, and we hereby dedicate all streets, and all portions of streets not heretofore existing as shown on said map within said subdivision, and we also dedicate easements for any and all public uses on, under and over said streets and said portions of streets.

We also hereby dedicate to public use easements for light and air on and over those certain strips of land lying between the lines of streets and the lines designated as B.S.L. (Building Setback Line) on the within map within said subdivision, said strips of land to be kept open and free from buildings and structures of any kind except irrigating systems, lawful fences, and lawful unimproved roof overhangs and fireplaces.

We also dedicate to public use easements for all public service facilities including poles, wires, conduits, storm sewers and gas, water and heat mains and all other public utilities and any and all appurtenances to the above, under and upon, and over those certain strips of land delineated and designated on said map as "P.U.E." (Public Utilities Easement), said public utilities easement shall be kept clear of buildings and structures of any kind except public service facilities, lawful fences, and lawful unsupported roof overhangs and fireplaces.

Carl R. Benson
Carl R. Benson

Mark W. Kunz
Mark W. Kunz

Ben Baxley
Ben Baxley

Harold Hornby
Harold Hornby

First California Title Company,
Trustee

PALO ALTO FINANCIAL CORPORATION
Trustee

FRANKLIN ASSOCIATES, INC.
Trustee

STATE OF CALIFORNIA
COUNTY OF SANTA CLARA

On this 19th day of JUNE, 1974, before me Ann Gordon, a Notary Public in and for said County of Santa Clara, State of California, residing therein, duly commissioned and sworn, personally appeared Richard Clark known to me to be the Vice President of the Corporation that executed the within instrument and also known to me to be the person who executed it on behalf of such Corporation and he acknowledged to me that such Corporation executed the same pursuant to its by-laws or a Resolution of its Board of Directors as Trustee.

IN WITNESS WHEREOF, I have hereunto set my hand, affixed my official seal the day and year in this certificate first above written.

My commission expires 1/24/75


STATE OF CALIFORNIA
COUNTY OF SAN FRANCISCO

On this 12th day of JUNE, 1974, before me Robert M. Fitzgerald, a Notary Public in and for said County of San Francisco, State of California, residing therein, duly commissioned and sworn, personally appeared Bath Hodge and Betty Roberts known to me to be the President and Assistant Secretary respectively of the Corporation that executed the within instrument and also known to me to be the persons who executed it on behalf of such Corporation and they acknowledged to me that such Corporation executed the same pursuant to its by-laws or a Resolution of its Board of Directors as Trustee.

IN WITNESS WHEREOF, I have hereunto set my hand, affixed my official seal the day and year in this certificate first above written.

My commission expires Sept 14, 1977

Robert M. Fitzgerald
Notary Public in and for the County of San Francisco, State of California.



I, G. C. McKinney, a registered Civil Engineer of the State of California, hereby certify that the within filed map of Tract No. 5561, consisting of two sheets, correctly represents a survey made under my supervision during JULY, 1974, that the survey is true and complete as shown hereon, that all monuments shown are of the character and occupy the positions shown hereon, and that such monuments are sufficient to enable the survey to be retraced.

G. C. McKinney
G. C. McKinney
R. C. E. No. 7914

STATE OF CALIFORNIA
COUNTY OF SANTA CLARA - S.S.


On this 18th day of JUNE, 1974, before me Florence R. Tanner, a Notary Public in and for said County of Santa Clara, State of California, residing therein, duly commissioned and sworn, personally appeared Carl R. Benson, Mark W. Kunz, Ben Baxley, Harold Hornby and Valerie R. Hornby, known to me to be the persons whose names are subscribed to the within instrument and acknowledged to me that they execute the same.

IN WITNESS WHEREOF, I have hereunto set my hand, affixed my official seal the day and year in this certificate first above written.

My commission expires FEBRUARY 19, 1977

Florence R. Tanner
Notary Public in and for the County of Santa Clara, State of California.

STATE OF CALIFORNIA
COUNTY OF SANTA CLARA




On this 11th day of JUNE, 1974, before me Phyllis J. Chapman, a Notary Public in and for said County of Santa Clara, State of California, residing therein, duly commissioned and sworn, personally appeared Jack K. Pleck and Linda Blair known to me to be the Vice President and Assistant Secretary respectively, of the Corporation that executed the within instrument and also known to me to be the persons who executed it on behalf of such Corporation and they acknowledged to me that such Corporation executed the same pursuant to its by-laws or a Resolution of its Board of Directors, as Trustee.

IN WITNESS WHEREOF, I have hereunto set my hand, affixed my official seal the day and year in this certificate first above written.

My commission expires 12-18-1976

Phyllis J. Chapman
Notary Public in and for the County of Santa Clara, State of California.




CITY ENGINEER'S CERTIFICATE

I, Bert Joseph Viskovich, City Engineer of the City of Cupertino, hereby certify that the within filed map of Tract No. 5561 has been examined by me; that the subdivision shown hereon is substantially the same as it appeared on the approved tentative map, and any approved alterations thereto that are in compliance with the provisions of the tentative map has been complied with and I am satisfied that said map is technically correct.

Bert Joseph Viskovich
Bert Joseph Viskovich
R. C. E. No. 20468
City Engineer, Cupertino, California
Date OCT 17, 1974

CIVIL ENGINEER'S CERTIFICATE



CERTIFICATE OF THE CITY CLERK

I, William E. Ryder, City Clerk of the City of Cupertino, hereby certify that this map, designated as Tract No. 5561, was approved by the City Council of the City of Cupertino at a meeting of said Council held on the 17th day of October, 1974, and that said Council did accept the dedication of all streets and portions of streets, easements and other parcels of land offered for dedication and shown on said map within said subdivision.

BY William E. Ryder
William E. Ryder
City Clerk and Ex-officio Clerk
of the City Council of the
City of Cupertino, California

COUNTY RECORDER'S CERTIFICATE

FILE NO. 4400659 Fee 7.00 Paid.
Accepted for record and recorded in Book 349 of Maps
at Pages 6 and 7, in the office of the County
Recorder of Santa Clara County, California, this
27th day of November 1974, at 4:18 P.M.

George A. Mann, County Recorder
By Joe Alvord
Deputy

TRACT NO. 5561

(CONSISTING OF TWO SHEETS)

BEING A PORTION OF

SEC. 22, T.7S., R.2W., M.D.B. & M.

CUPERTINO, CALIFORNIA

G. C. MCKINNEY
CIVIL ENGINEER
3275 STEVENS CREEK BLVD.
SAN JOSE, CALIFORNIA