

CULVERT at HARRISON ST.
Scale: 1/4" = 1'

MICROFILM

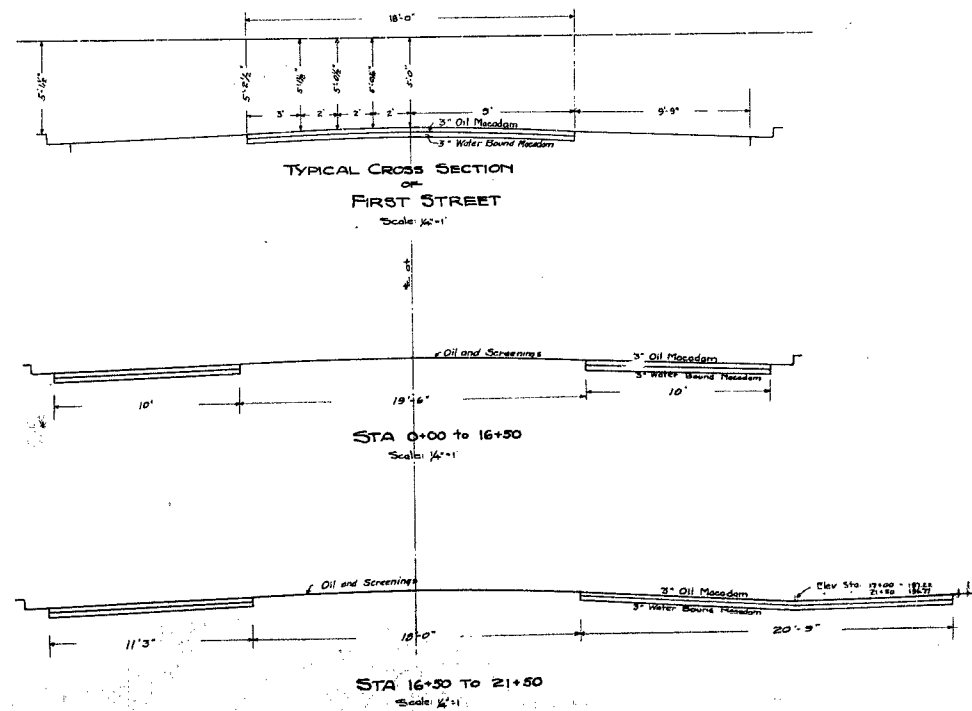
CAMPBELL A/E
2433 2433

PLANS
FOR THE IMPROVEMENT OF
CAMPBELL AVENUE
IN THE
TOWN OF CAMPBELL
IN
SUPERVISOR DISTRICT N° 4

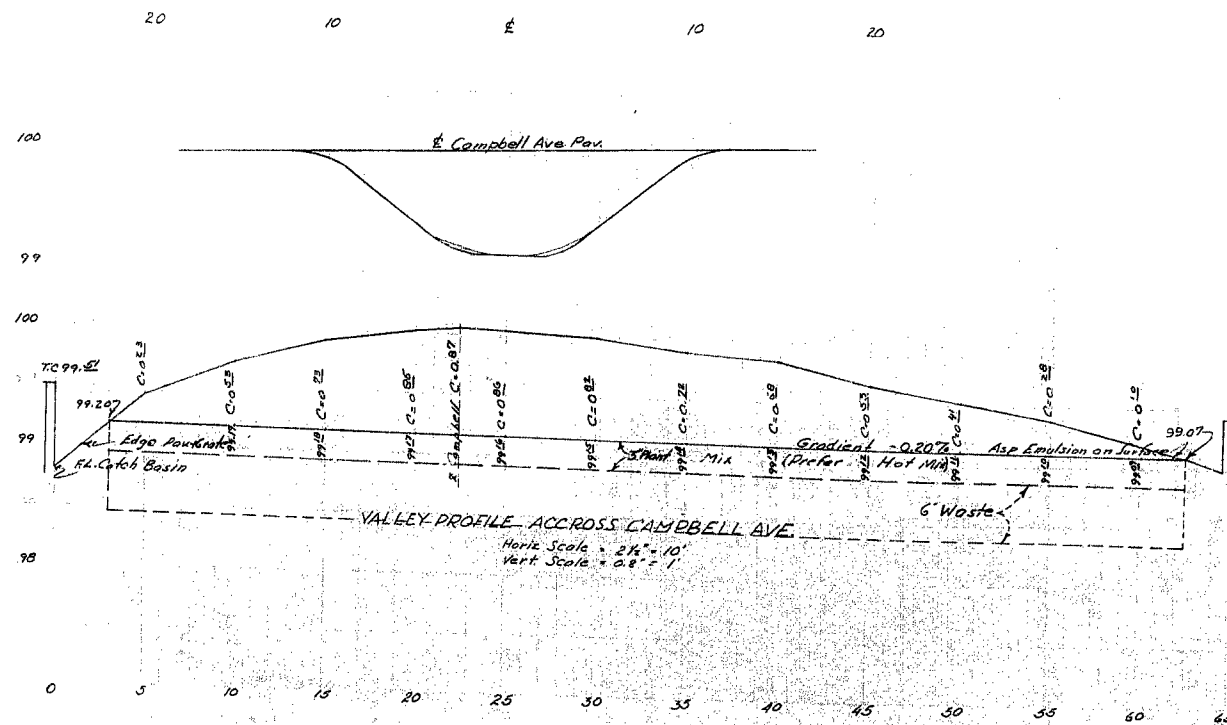
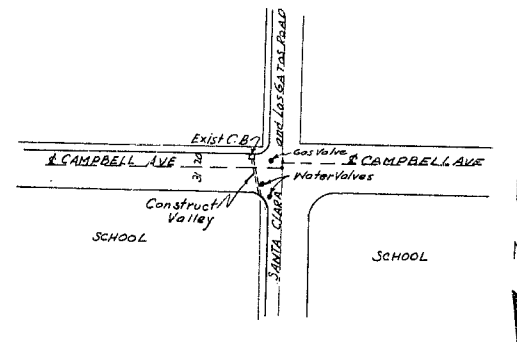
SCALES
PLAN: 1"=100'
PROFILE: Hor 1"=100'
Ver 1"=6'
SECTIONS 1"=5'

Dec. 1922

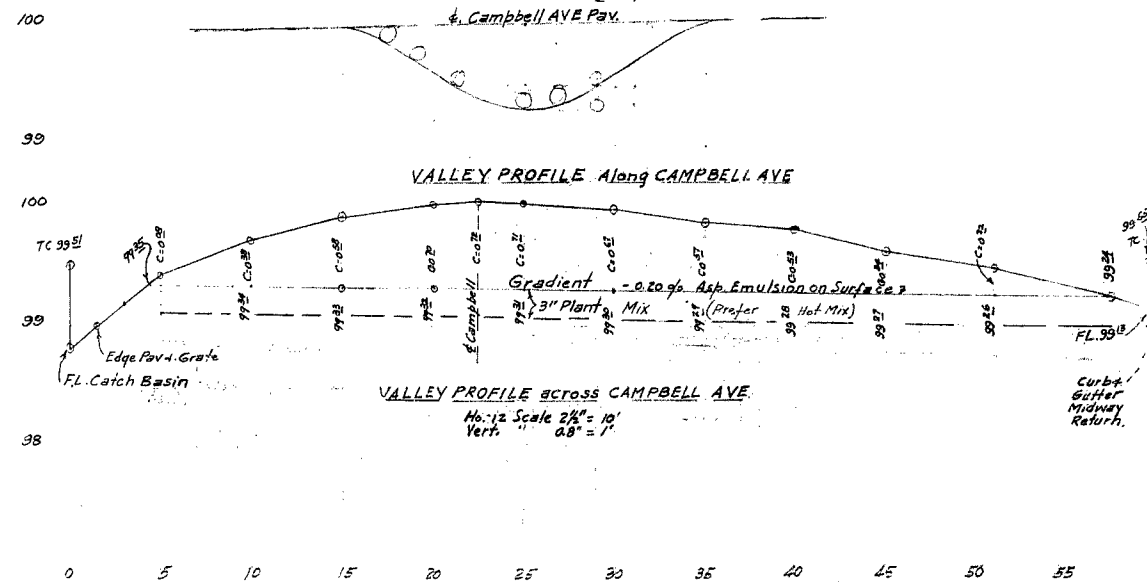
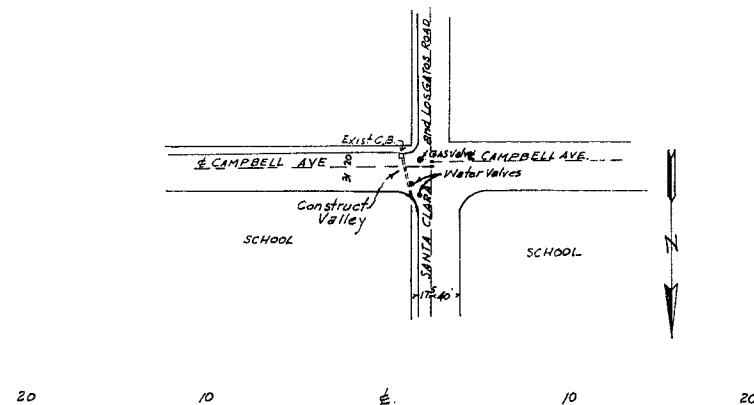
Irving L. Ryder
Co. Surveyor



SKETCH OF PROPOSED VALLEY
ON
CAMPBELL AVE.
Scale 1" = 100'




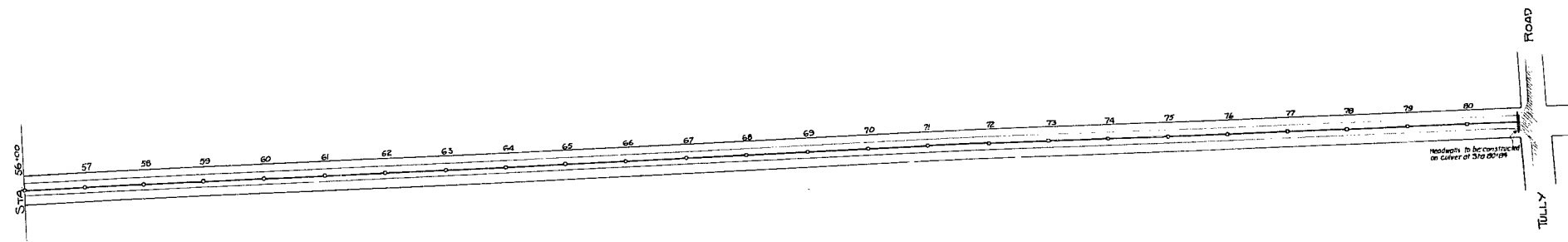
SKETCH OF PROPOSED VALLEY
ON
CAMPBELL AVE
Scale 1" = 100'



MICROFILM

This was right.

2433-A



ING ROAD
MICROFILM
 2434

