

RECORD OF SURVEY


**FOR BOUNDARY LINE ADJUSTMENT
FOR DAMIAN WOLIN Ref:2008-005235
DAMIAN A. WOLIN Ref:2008-005233
DAMIAN AND WILLIAM A. WOLIN
Ref: 2008-005239**

A PORTION OF THE SW 1/4 OF SECTION 30 & THE NW 1/4 OF SECTION 31
T. 8 N., R 10 E, M.D.B.& M.
COUNTY OF AMADOR
STATE OF CALIFORNIA MAY 2016

SURVEYOR'S STATEMENT

THIS MAP CORRECTLY REPRESENTS A SURVEY MADE BY ME OR UNDER MY DIRECTION IN CONFORMANCE WITH THE REQUIREMENTS OF THE PROFESSIONAL LAND SURVEYORS' ACT AT THE REQUEST OF DAMIAN A. WOLIN et. al. IN AUGUST 2014


Robert C Berti
ROBERT C. BERTI
P.L.S. 4057
6-9-16



COUNTY SURVEYOR'S STATEMENT

THIS MAP HAS BEEN EXAMINED IN ACCORDANCE WITH SECTION 8706 OF
THE PROFESSIONAL LAND SURVEYORS' ACT THIS 2ND DAY OF
AUGUST, 2016.

Steven A. Zanetta
STEVEN A ZANETTA LS 6245
COUNTY SURVEYOR
COUNTY OF AMADOR, CALIFORNIA




COMPLIANCE CERTIFICATE:

THIS BOUNDARY LINE ADJUSTMENT IS IN COMPLIANCE WITH THE PROVISIONS OF THE SUBDIVISION MAP ACT, DIVISION 2 OF TITLE 7 OF THE GOVERNMENT CODE, AND ANY APPLICABLE ORDINANCE ENACTED PURSUANT THERETO.

**THIS ADJUSTMENT MUST BE COMPLETED IN ALL ASPECTS BY
AUGUST 11, 2016. THE EXCHANGE OF DEEDS OR COMPLIANCE
CERTIFICATES MUST BE RECORDED BEFORE THE ABOVE DATE
PER ORDINANCE No. 1445 CHAPTER 17.89 OF THE AMADOR COUNTY
CODE**

Steven A. Zanetta
STEVEN A ZANETTA LS 6245
COUNTY SURVEYOR
COUNTY OF AMADOR, CALIFORNIA



OWNER'S STATEMENT

THE UNDERSIGNED, BEING THE OWNERS OF THE PROPERTY HEREON, DO
HEREBY CONSENT TO THE PREPARATION AND RECORDATION OF THIS MAP

Damian A. Wolin *William A. Wolin*
DAMIAN A. WOLIN WILLIAM A. WOLIN
AKA DAMIAN WOLIN

RECORDER'S STATEMENT

FILED THIS 8TH DAY OF August, 2016 AT 10:32: AM
IN BOOK 64 OF MAPS AND PLATS, AT PAGE 70,
AT THE REQUEST OF AMADOR COUNTY SURVEYOR.

DOC.# 2016-0006035 Kimberly L. Grady
FEE \$ 10⁰⁰ pd./filed
KIMBERLY L. GRADY
COUNTY RECORDER, CLERK
AMADOR COUNTY, CALIFORNIA
BY: [Signature]
DEPUTY

